







- 2018/2020 Integrated Report
 -  Monitoring Stations >
- Assessment Unit Status
 -  2018/2020 Waterbody Status >
 -  2018/2020 Status River/Stream & Coast Line >
- 2018/2020 Watershed Assessment Status
 - Unassessed Assessment Units
 - Delistings
 - Oregon Assessment Units
- 2018/2020 Impaired Waters (303(d) List)
 -  2018/2020 Impaired River/Stream & Coast Line >
 -  2018/2020 Impaired Waterbodies >
 -  2018/2020 Impaired Watersheds >

