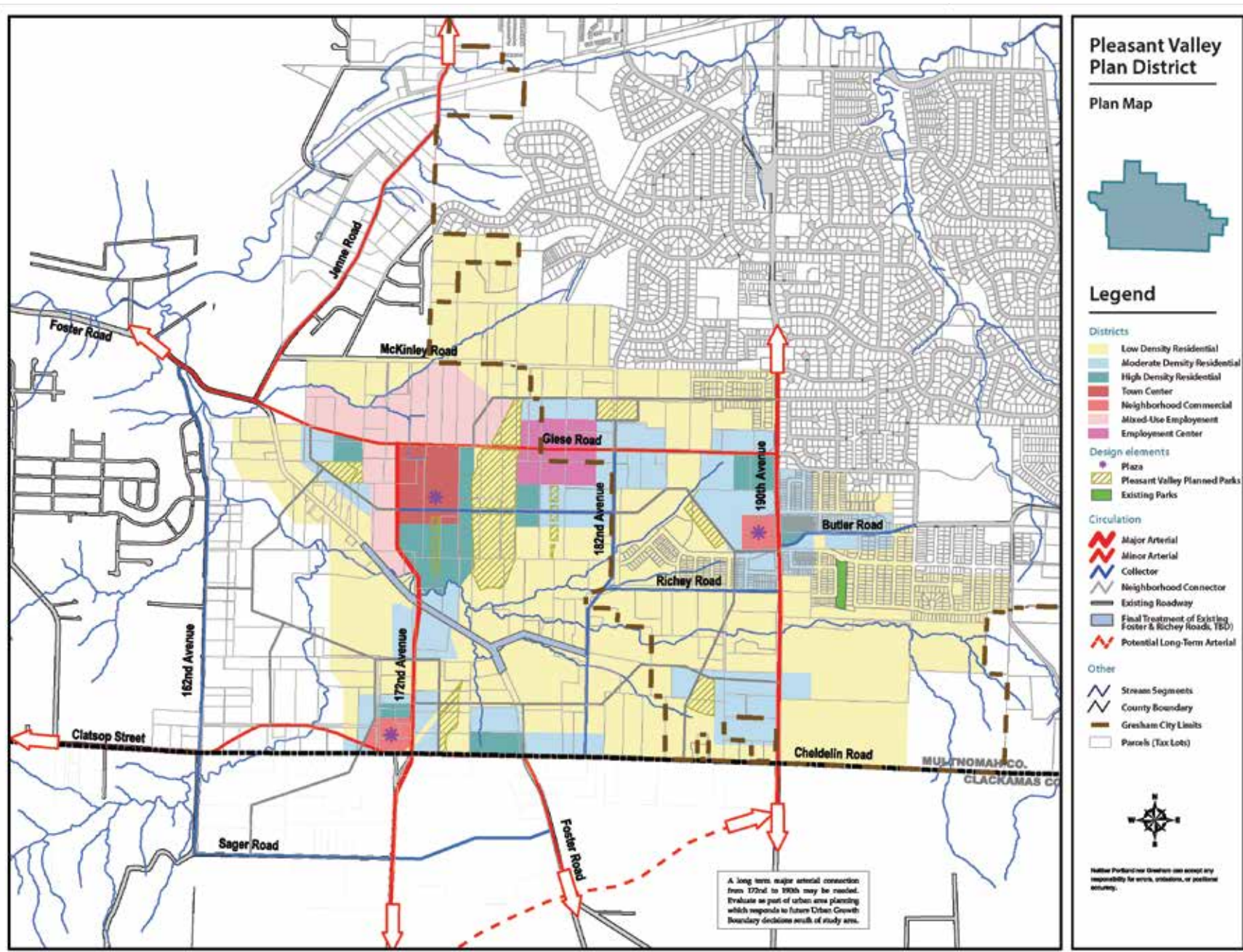
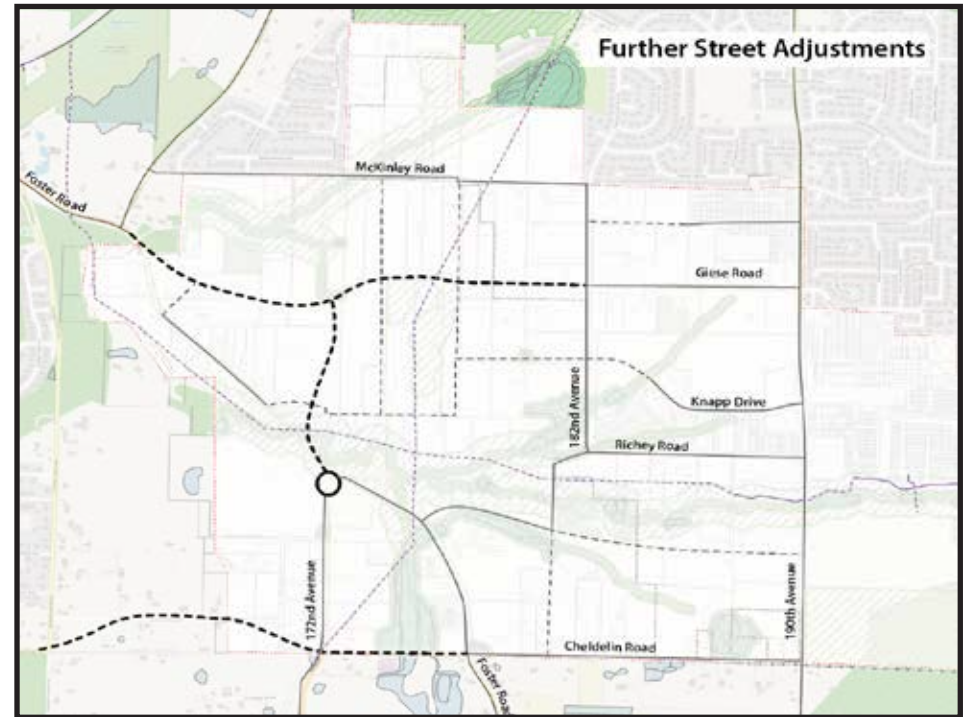
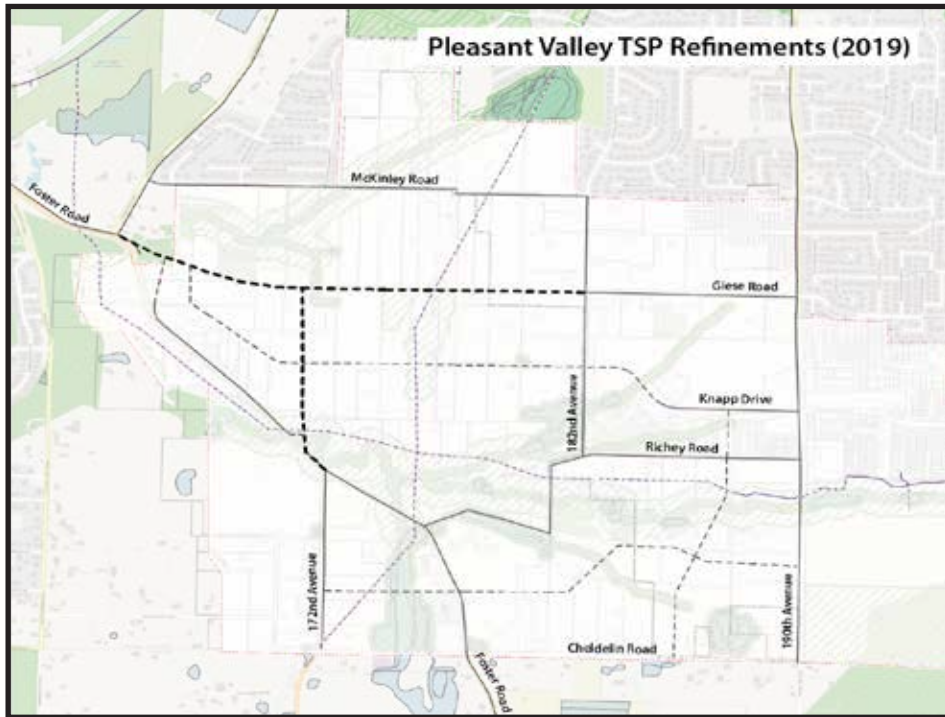


Attachment A: Existing Pleasant Valley Community Plan Map



Attachment B: Existing and Refined Transportation Framework Maps



Circulation*

MAJOR ROADS

- Existing
- - - Potential Future

MULTI-USE PATHS

- Existing
- - - Planned

OTHER ROADS

- Existing
- - - Potential Future
- District Boundary
- - - City of Gresham Boundary

* All future roads will be subject to further refinement.